



22115204



International Baccalaureate®
Baccalauréat International
Bachillerato Internacional

**GEOGRAPHY
HIGHER LEVEL AND STANDARD LEVEL
PAPER 2 – RESOURCES BOOKLET**

Friday 6 May 2011 (morning)

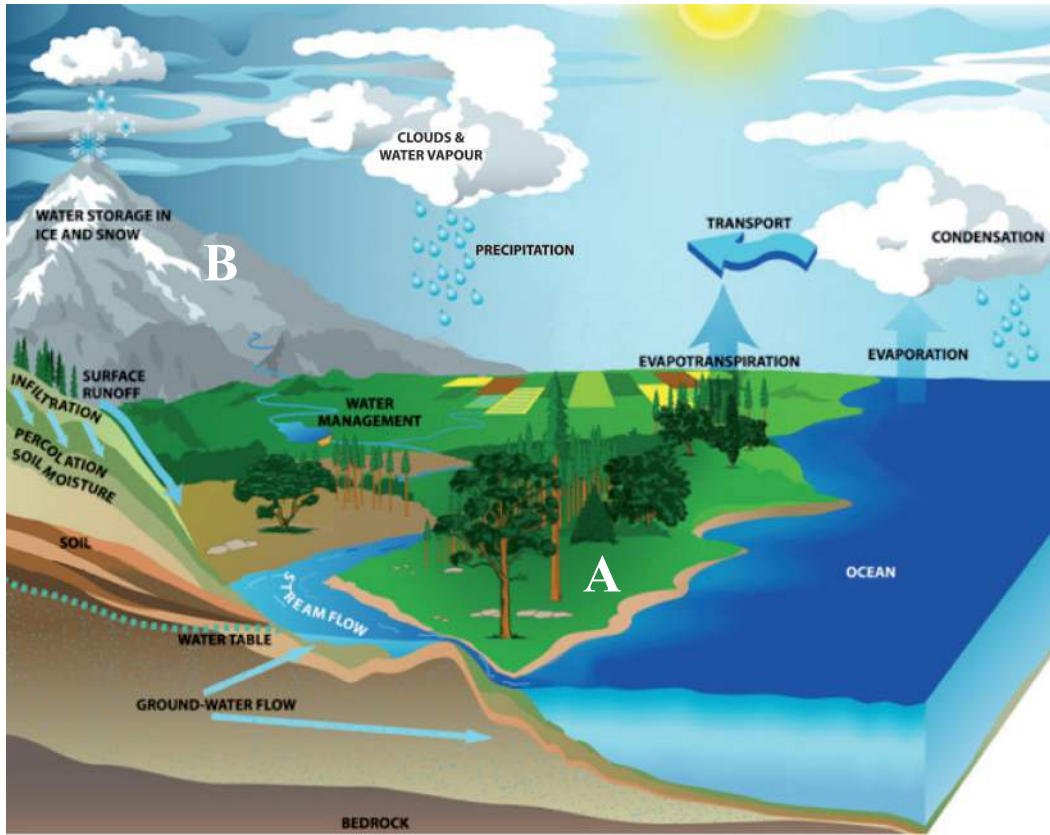
INSTRUCTIONS TO CANDIDATES

- Do not open this resources booklet until instructed to do so.
- Use the resources as appropriate to the questions in paper 2.

Blank page

Optional Theme A — Freshwater – issues and conflicts

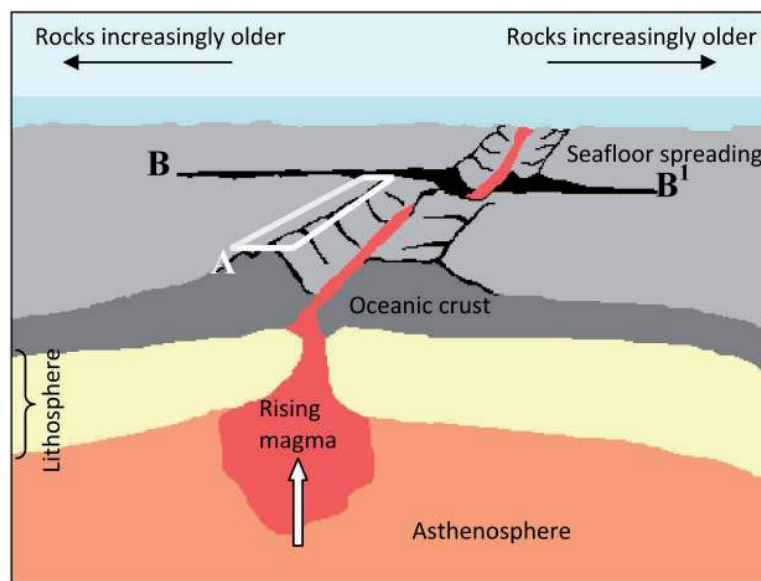
1. The diagram shows the main features of the hydrological cycle.




[Source: http://allritewaterconditioning.com/prosite/Whats_In_your_Water]

Optional Theme B — Oceans and their coastal margins

4. The diagram shows some of the main features of the ocean floor.

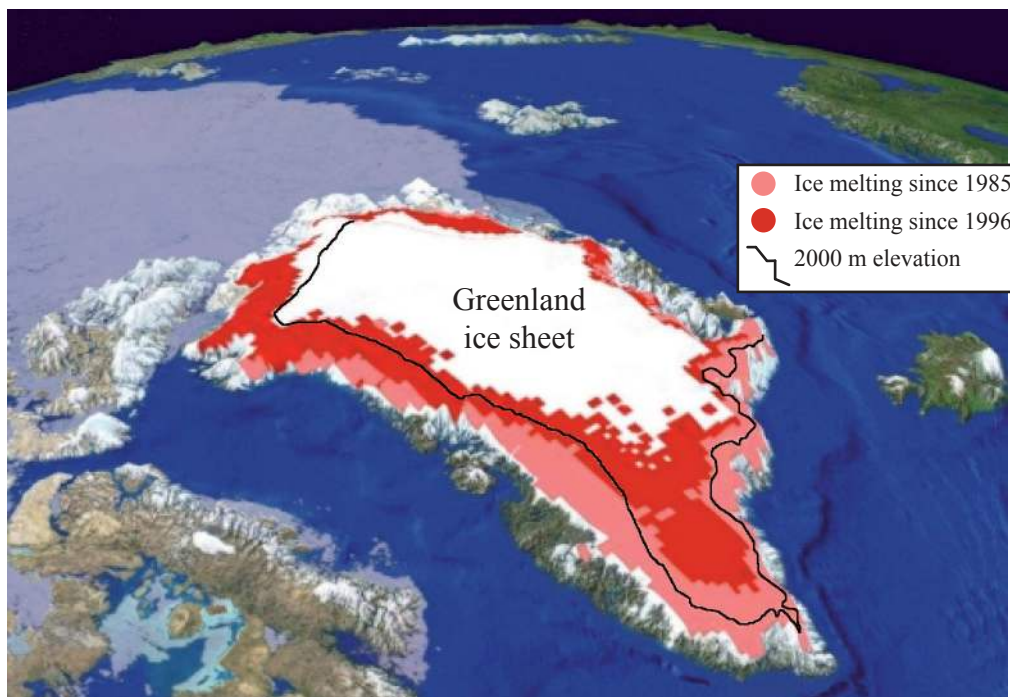


5. The photograph shows a periglacial environment.



Reproduced with the permission of Natural Resources Canada 2011, courtesy of the Geological Survey of Canada (Photo 2001-120 by Lynda Dredge).

6. The image shows changes in the melting of the Greenland ice sheet.



©University of Colorado CIRES, courtesy Russel Huff and Konrad Steffen

Optional Theme D — Hazards and disasters – risk assessment and response

7. The map shows the distribution of volcanoes and areas at risk from earthquakes for part of the west coast of North America.

Map removed for copyright reasons

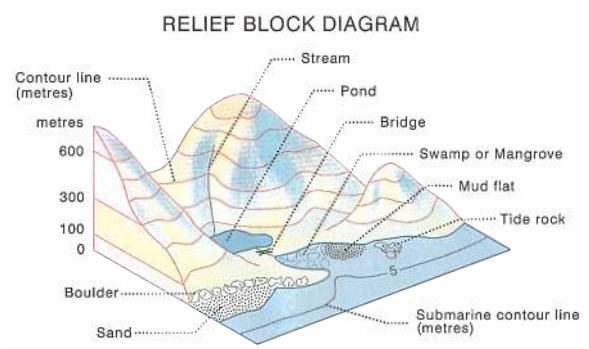
Optional Theme E — Leisure, sport and tourism

9. The map extract shows the Lantau Country Park in Hong Kong.

Key/Legend for map:

- major
- difficult, indistinct or seasonally overgrown
- Lantau Trail (with section number & distance post)
- Fitness trail / Tree walk
- Country Trail (with distance post)
- Family walk
- Starting point of Orienteering Trim Courses
- Bicycle track
- Photo no. / Countryside trail no.
- Park or Sports ground
- Cultivation / Woodland
- Country park or Marine park boundary
- Limit of speed restricted zones for pleasure vessels
- Beach - supervised / unsupervised
- Windsurfing / Sailing
- Pleasure craft mooring area / Rowing
- Sea cave / Mariculture fish rafts
- Catchwater / Pipeline
- Ferry route / Kaito route
- Car park / Petrol station
- Bus terminus (with route No.)
- Railway
- Expressway or Main road (Numbered)
- Secondary road
- Track
- Road under construction
- Country park management centre
- Country park / Marine park warden post

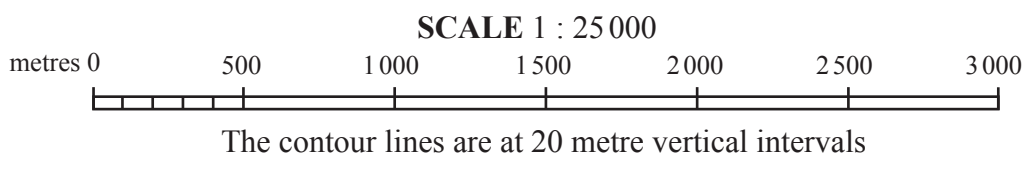
- Pylon / Power line
- Signal station / Radar station
- Trigonometrical station / Spot height (height in metres)
- Built-up area or Village / Temporary structure
- Slope / Cliff or Quarry

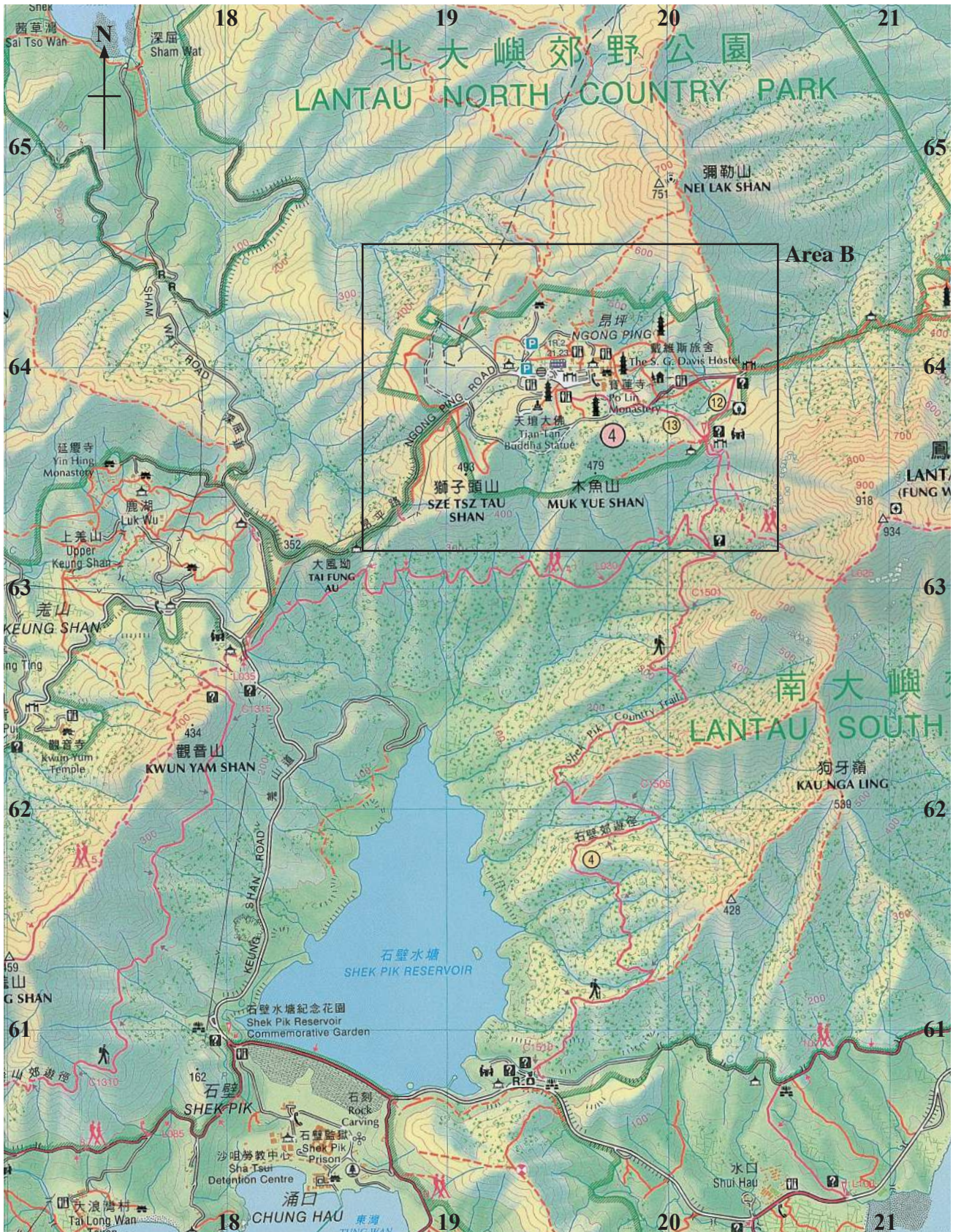


MAP LETTERING

Type Face	Feature
<i>TUNG CHUNG</i>	Area/District
Ngan Wan Estate	Estate/Village
CHEUNG SHAN	Hill/Pass
PENG CHAU	Island
Fan Lau Kok	Cape
SOUTH LANTAU ROAD	Road
<i>TUNG CHUNG BAY</i>	Sea/Bay
<i>SHEK PIK RESERVOIR</i>	Reservoir
<i>Wang Tong River</i>	River

- Information board / Viewing point
- Pavilion/Picnic site (Barbecue prohibited)
- Barbecue site
- Toilet / Campsite
- Holiday camp / Youth hostel
- Pagoda / Arch
- Monastery or Temple / Church
- Declared monument / Police station or post
- Fire station / Hospital or Clinic
- Fire lookout / Navigation beacon or light
- Emergency helpline / Telephone kiosk





[Source: Survey and Mapping Office, Lands Department, *Lantau Island and Neighbouring Islands*, Countryside Series, Edition 2 (2005). The map reproduced with permission of the Director of Lands. © The Government of Hong Kong SAR. Licence No. 35/2010]